

---

# BOULTON ELEMENTARY SCHOOL

## SNAP PLAN

### 2018-2019

#### **SCHOOL TRAFFIC SAFETY COMMITTEE MEMBERS**

Jo Ellen Shaeffer, SNAP Committee Chair/Safe Schools Coordinator

Karen Jensen, SNAP Committee Member/ PTA representative

Brooke Murdock, Principal

#### **SCHOOL PLAN**

Boulton Elementary School is located at 2611 South Orchard Drive in Bountiful, Utah.

#### **EXISTING TRAFFIC CONTROL LOCATIONS**

##### **Stop Lights**

On Orchard Drive there are three lights:

200 West (Right in front of the school)

2200 South (At Dick's Market)

3100 South (Val Verda Arch)

Along 2600 South there are two lights:

500 West (At the LDS stake center)

Main Street (This light is probably not used by students)

**Stop Signs on Main Access Roads** On Davis Blvd:

3300 South

3100 South

2750 South On

50 West:

No stop signs

On 200 West:

No stop signs

On Orchard Drive

No stop signs

On 200 West:

At Orchard Drive **Established**

**Cross Walks** Bountiful Blvd:

400 East Davis

Bldv:

3100 South

50 West

North Canyon Road 2600 South:

In front of South Davis Jr. High Orchard  
Drive:

3100 South

**Other Established Cross Walks:**

200 West 2350 South  
100 West Orchard Drive  
150 West Orchard Drive  
North Canyon Road and Orchard Drive  
2550 South Orchard Drive  
400 East Indian Springs Road  
200 West Orchard Drive

**Established Crossing Guards**

One crossing guard controls the crossings at Orchard Drive crossing 200 West and 200 West crossing Orchard Drive. She does not cross the kids on the North side of the intersection (Orchard Drive crossing 200 West.)

One crossing guard on 3100 South and Davis Blvd.

**Established Narrow School Routes No Sidewalks:**

Vista Circle Dr  
3100 South on the North side  
Davis Blvd from 3100 South to North Canyon Road  
200 West 3100 South  
3300 South  
50 West  
100 West  
3000 South 300 West  
2700 South  
2800 South  
2900 South  
3000 South 400 West  
3400 South  
50 East 3400 South  
100 East 3400 South  
3700 South  
150 East (Oak Ridge Circle)  
Glade Hollow (Sidewalks just on North Side)  
200 East 3000 South  
175 East 3000 South  
150 East 3000 South  
2750 South (Sidewalks just on North side)  
Holbrook Dr  
Indian Springs (1/2 way up one side)

**Traffic Volume**

Traffic volume is high along Orchard Drive, 2600 South, Davis Blvd, Bountiful Blvd 500 West, 3100 South and North Canyon Rd.

**Other Hazards** (Steep hills, canals, narrow shoulders, water, etc...) Chelsea Drive and Indian Springs Road are both steep.

Narrow shoulders along Orchard Drive and 2600 South

**Yield Signs**

975 East at Chelsea Drive

950 East at Chelsea Drive

50 West 3300 South

Holbrook Rd at 50 West

2900 South at 50 West

2900 South at Vista Circle

**Reduced Speed School Zones**

3100 South at Davis Blvd

2600 South at 200 West (Yeah!)

**School Bus Loading Zones**

West of the school/Front of School

**Loading/Unloading Areas for Students Who Arrive by Car**

Southwest of the school and East of the school

**DISSEMINATION OF PLAN AND TRAINING**

Upon approval of the plan, a hard copy will be available in the office to view, or by accessing the Boulton Elementary web site.

PTA and the school will advertise the SNAP plan once it is complete on the website and in the monthly newsletter.

Boulton Staff and PTA will implement the "Five E's" of Safe Routes to School:

Evaluation- Monitoring and documenting outcomes and trends through the collection of data before and after SR2S projects.

Engineering- Creating operational and physical improvements to the infrastructure surrounding schools that reduce speeds and potential conflicts with motor vehicle traffic, and establishing safer and fully accessible crossings, walkways, trails and bikeways.

Education- Teaching children about the broad range of transportation choices, instructing them in important lifelong bicycling and walking safety skills, and launching driver safety campaigns in the vicinity of schools.

Encouragement- Using events and activities to promote walking and bicycling.

Enforcement- Partnering with local law enforcement to ensure traffic laws are obeyed in the vicinity of school (this includes enforcement of speeds, restrictions, yielding to pedestrians in crossings, and proper walking and bicycling behaviors), and coordinating community enforcement such as crossing guard projects.

**Maps**

Map 1 – Student Neighborhood Access Map

Map 2 – School Location Boundary Map

Map 3 – School Location Site Map

Map 4 – Loading/Unloading Area Map

**Recommendations**

1. Issue: There is no crossing guard for the students crossing 200 West on the North side of 2600 South.  
Discussion: The students that live West of 200 West and North of 2600 South have to first cross 2600 South and then cross 200 West. Many of the accidents involving cars hitting children have been at this crossing, or along 200 West as the kids have been afraid to cross at the intersection.  
Solution: Have a second crossing guard that will cross students along 200 West. (This will be the same crossing guard as in issue #2.)

2. Issue: Students running down the hill in front of the school next to Orchard Drive.

Discussion: After students cross the parking lot in front of the school some of them run down the hill instead of following the sidewalk around.

Solution: Have the District cut a path down the middle of the hill and put in a sidewalk with a handrail to keep students off the hill.

3. Issue: There are few sidewalks to the East and South of the school.

Discussion: In the subdivision directly South and southeast of the school most of the roads do not have sidewalks. When the roads are snowy this forces the students to walk in the path of traffic. Solution:

4. Issue: 400 West/Vista Circle Dr and 2900 South needs crosswalks.

Discussion: The intersection where 400 West, Vista Circle and 2900 South intersect needs crosswalks on all four sides.

5. Issue: Canyon Estate Dr. (450 E) at 3400 South needs a crosswalk.

SIGNATURES: for Boulton Elementary's SNAP Plan

Principal Brooke Murdock (gs)

Assistant Principal Jo Ellen Snaeffen












PTA President Bethaney Seemur

JSSC Chair Don S. Sunlayson

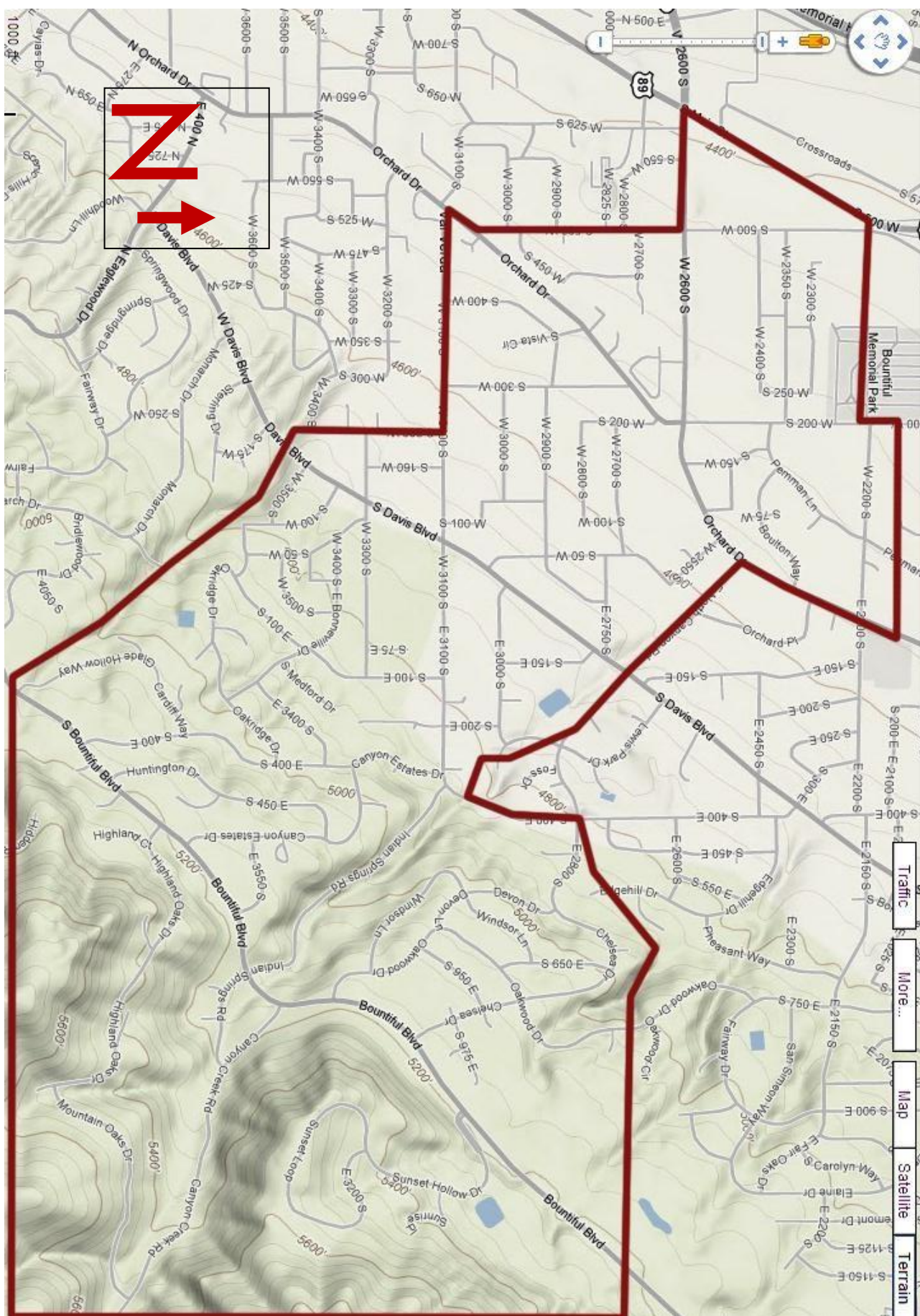
Bountiful City Representative John L. Bennett Community Council

Boulton Elementary  
2611 S. Orchard Drive  
Bountiful UT 84010  
(801) 402-1300

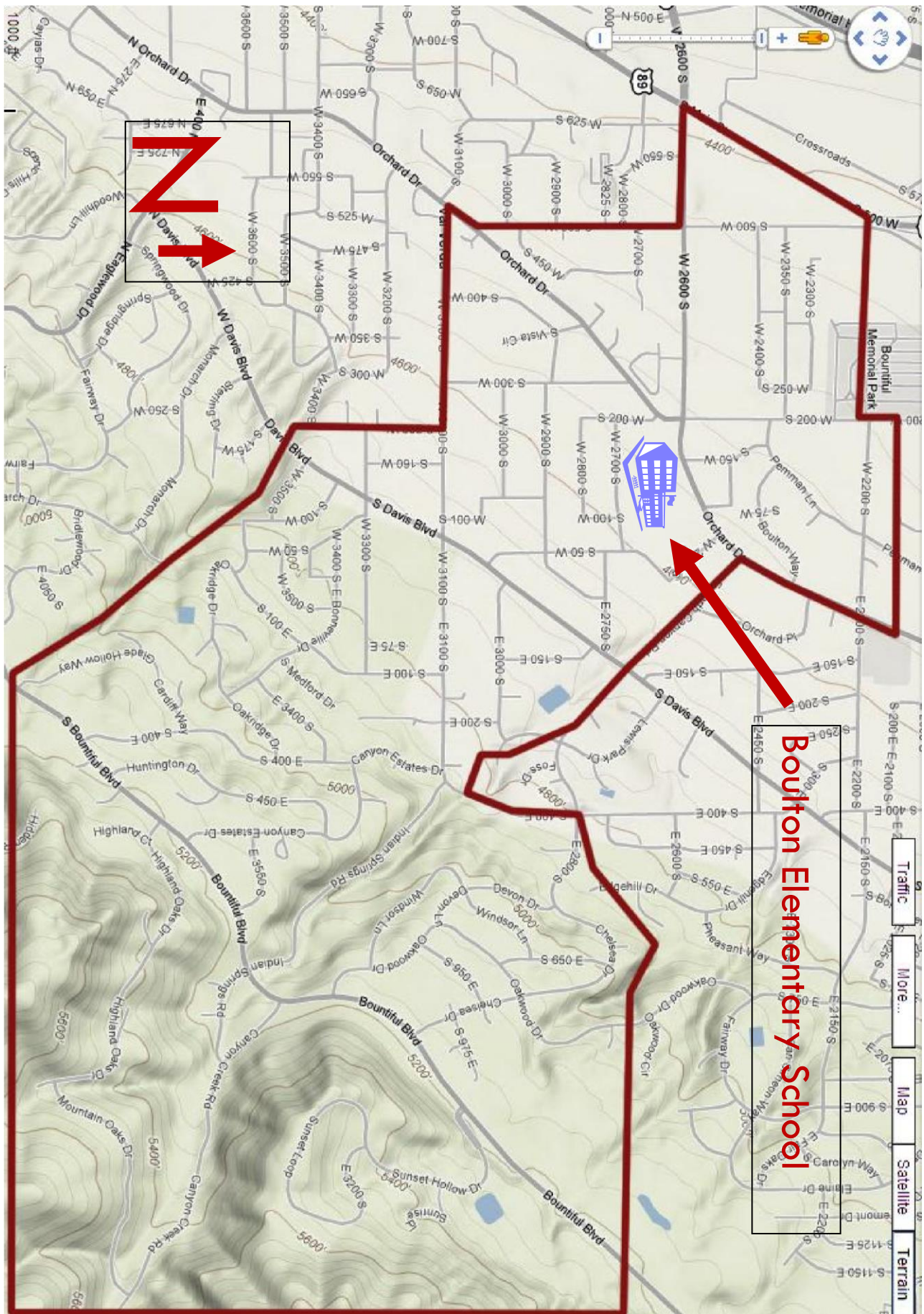
Para ver esta página en [English](#) - [Español](#)

Icon Key	
 School	 Crossing Guard
 Crosswalk-Horizontal	 Crosswalk-Vertical
 Traffic Signal	 Stop Sign
 Yield Sign	 School Bus Loading
 Crosswalk-Left	 Student Drop-off/Pick-up
 Crosswalk-Right	









**Boulton Elementary School**



## An aerial photograph of a site. A road labeled 'Orchard Dr' runs horizontally across the upper portion of the image. To the right of Orchard Dr is a parking lot. A red line with arrows is drawn around the perimeter of the parking lot, indicating a proposed route or boundary. Below the parking lot is a large building with a flat roof. To the left of the building is another parking area. The surrounding area includes green grass, trees, and some residential structures in the background.

